

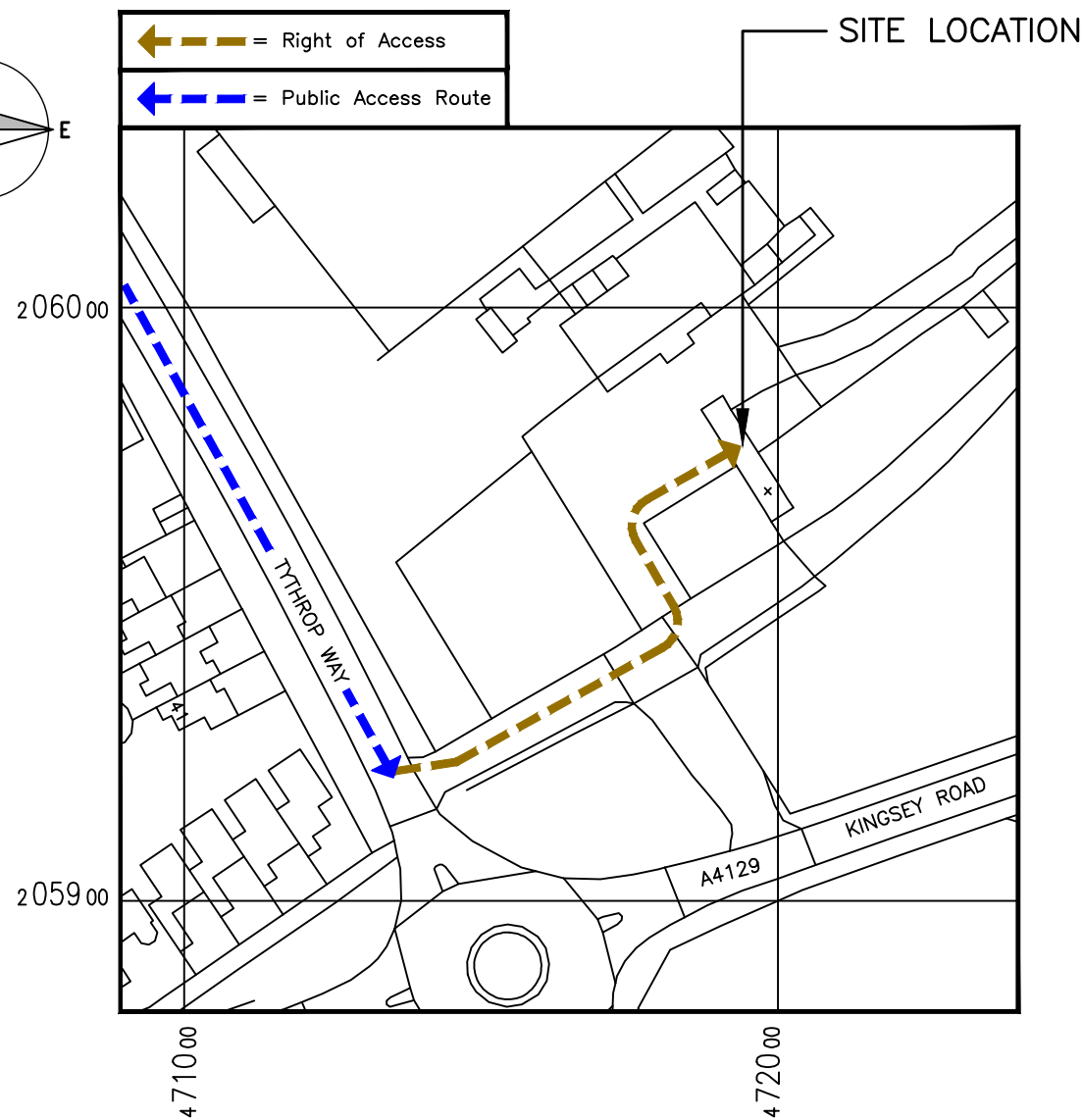
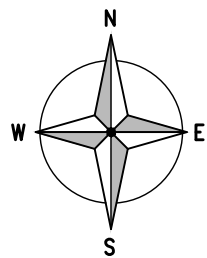
**SITE LOCATION**  
(Scale 1:50000)

Based upon Ordnance Survey map extract with the permission of the Controller of His Majesty's Stationery Office. Crown copyright. Licence No. 100047947



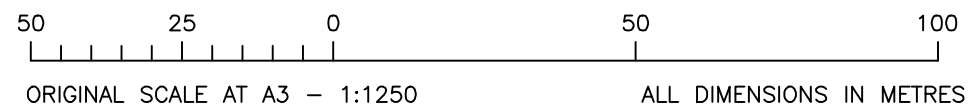
**SITE PHOTOGRAPH**

**These drawings comply with VMO2 Standard ICNIRP guidelines, Designed in accordance with Cornerstone documents: SDN0007 & SDN0008**



**DETAILED SITE LOCATION**  
(Scale 1:1250)

Based upon Ordnance Survey map extract with the permission of the Controller of His Majesty's Stationery Office. Crown copyright. Licence No. 100047947



ORIGINAL SCALE AT A3 - 1:1250

ALL DIMENSIONS IN METRES

ALL DIMENSIONS ARE IN mm UNLESS NOTED OTHERWISE

N.G.R E: 471998 N: 205971

**DIRECTIONS TO SITE:**  
HEAD WEST ON M40, AT JUNCTION 7, TAKE THE A329 EXIT TO THAME & CONTINUE FOR 0.3 MILES. TURN RIGHT ONTO A329 & CONTINUE FOR 3.3 MILES. AT THE ROUNDABOUT, TAKE THE 2ND EXIT ONTO THE A418 & CONTINUE FOR 1.2 MILES. AT THE ROUNDABOUT TAKE THE 3RD EXIT ONTO TYTHROP WAY/A4129 & CONTINUE FOR 1.1 MILE. TURN LEFT & FOLLOW ACCESS ROAD TO SITE.

NOTES:

| REV | MODIFICATION        | BY  | CH | DATE     |
|-----|---------------------|-----|----|----------|
| A   | Issued for Approval | PRM | AA | 27.02.24 |

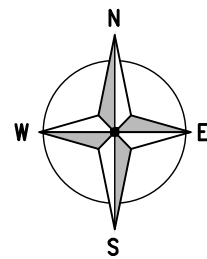
**WHP Telecoms Ltd**  
Faraday Court  
401 Faraday Street  
Birchwood Park  
Warrington WA3 6GA  
Tel: 01925 424100 Fax: 01925 424101  
e-mail: info@whptelecoms.com

**O<sub>2</sub>**  
**CORNERSTONE-SOUTH EAST**

|               |        |      |
|---------------|--------|------|
| Cell Name     |        | Opt. |
| CHINNOR R.F.C |        | -    |
| Cell ID No    |        |      |
| CORNERSTONE   | VMO2   | VF   |
| 10738426      | 001354 | N/A  |

**Site Address / Contact Details**  
KINGSEY ROAD  
THAME  
OXFORDSHIRE  
OX9 3WE

|                   |     |                      |          |
|-------------------|-----|----------------------|----------|
| Drawing Title:    |     | SITE LOCATION MAPS   |          |
| Purpose of issue: |     | PLANNING             | Dwg Rev: |
| Drawing Number:   |     | 100                  | A        |
| Surveyed By:      | WHP | Original Sheet Size: | A3       |
| Drawn:            | PRM | Date:                | 27.02.24 |
| Checked:          | AA  | Date:                | 27.02.24 |
| Pack Issue:       |     |                      | A        |



ALL DIMENSIONS ARE IN mm UNLESS NOTED OTHERWISE  
 N.G.R | E: 471998 | N: 205971

NOTES:

| REV | MODIFICATION        | BY  | CH | DATE     |
|-----|---------------------|-----|----|----------|
| A   | Issued for Approval | PRM | AA | 27.02.24 |

**WHP Telecoms Ltd**  
 Faraday Court  
 401 Faraday Street  
 Birchwood Park  
 Warrington WA3 6GA  
 Tel: 01925 424100 Fax: 01925 424101  
 e-mail: info@whptelecoms.com

**O<sub>2</sub>**  
**CORNERSTONE-SOUTH EAST**

Cell Name | Opt.  
 CHINNOR R.F.C | -

Cell ID No

| CORNERSTONE | VM02   | VF  |
|-------------|--------|-----|
| 10738426    | 001354 | N/A |

Site Address / Contact Details  
 KINGSEY ROAD  
 THAME  
 OXFORDSHIRE  
 OX9 3WE

Drawing Title:  
 EXISTING SITE PLAN

Purpose of issue:  
 PLANNING | Dwg Rev: A

Drawing Number:  
 200 | A

Surveyed By:  
 WHP | Original Sheet Size: A3 | Pack Issue:

Drawn: PRM | Date: 27.02.24 | Checked: AA | Date: 27.02.24 | A

YARD

EXISTING VM02 METER CABINET ON CONCRETE FOUNDATION

EXISTING 2.00m HIGH CLOSEBOARD FENCE WITH 1.10m WIDE ACCESS GATE

GROUND LEVEL 0.00m

EXISTING VM02 3No. 300mm WIDE O/H CABLE TRAYS (STACKED) ON GANTRY POLES

EXISTING 2No. INVERTERS & ISOLATORS

EXISTING COVERED REDUNDANT CABINET BASE FOUNDATION

RIDGE LEVEL +7.80m AGL

CONTAINER

CONTAINER

EXISTING UNDERGROUND SERVICE IN CONCRETE BASE

EXISTING VM02 EQUIPMENT CABIN ON CONCRETE FOUNDATION

EXISTING COVER FOR CABINET BASE FOUNDATION

EXISTING VM02 LEGACY RBS CABINET ON CONCRETE FOUNDATION

EXISTING VM02 15.00m AD9000T LATTICE TOWER ON CONCRETE BASE

NORTH EAST ELEVATION

APPROX.TREE LEVEL +10.00m AGL


APPROX.TREE LEVEL +10.00m AGL

APPROX.TREE LEVEL +10.00m AGL

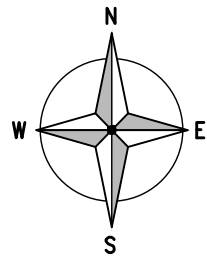
APPROX.TREE LEVEL +10.00m AGL

APPROX.TREE LEVEL +10.00m AGL

EXISTING SITE PLAN (1:100)



ORIGINAL SCALE AT A3 - 1:100 ALL DIMENSIONS IN MILLIMETRES



ALL DIMENSIONS ARE IN mm UNLESS NOTED OTHERWISE

N.G.R | E: 471998 N: 205971

NOTES:

| REV | MODIFICATION        | BY  | CH | DATE     |
|-----|---------------------|-----|----|----------|
| A   | Issued for Approval | PRM | AA | 27.02.24 |

**WHP Telecoms Ltd**  
 Faraday Court  
 401 Faraday Street  
 Birchwood Park  
 Warrington WA3 6GA  
 Tel: 01925 424100 Fax: 01925 424101  
 e-mail: info@whptelecoms.com

**O<sub>2</sub>**  
**CORNERSTONE-SOUTH EAST**

|               |      |
|---------------|------|
| Cell Name     | Opt. |
| CHINNOR R.F.C | -    |

|             |        |     |
|-------------|--------|-----|
| Cell ID No  |        |     |
| CORNERSTONE | VM02   | VF  |
| 10738426    | 001354 | N/A |

Site Address / Contact Details  
 KINGSEY ROAD  
 THAME  
 OXFORDSHIRE  
 OX9 3WE

Drawing Title: PROPOSED SITE PLAN

Purpose of issue: PLANNING

Drawing Number: 201

Surveyed By: WHP Original Sheet Size: A3 Pack Issue: A

Drawn: PRM Date: 27.02.24 Checked: AA Date: 27.02.24

YARD

EXISTING VM02 METER CABINET ON CONCRETE FOUNDATION

EXISTING 2.00m HIGH CLOSEBOARD FENCE WITH 1.10m WIDE ACCESS GATE

GROUND LEVEL 0.00m

EXISTING VM02 3No. 300mm WIDE O/H CABLE TRAYS (STACKED) ON GANTRY POLES TO BE UTILISED FOR PROPOSED UPGRADE

EXISTING 2No. INVERTERS & ISOLATORS

EXISTING COVERED REDUNDANT CABINET BASE FOUNDATION

RIDGE LEVEL +7.80m AGL

CONTAINER

CONTAINER

EXISTING UNDERGROUND SERVICE IN CONCRETE BASE

EXISTING VM02 EQUIPMENT CABIN ON CONCRETE FOUNDATION TO BE UPGRADED INTERNALLY

EXISTING COVER FOR CABINET BASE FOUNDATION

APPROX.TREE LEVEL +10.00m AGL

EXISTING VM02 LEGACY RBS CABINET ON CONCRETE FOUNDATION

APPROX.TREE LEVEL +10.00m AGL

APPROX.TREE LEVEL +10.00m AGL

EXISTING VM02 15.00m AD9000T LATTICE TOWER ON CONCRETE BASE

APPROX.TREE LEVEL +10.00m AGL

APPROX.TREE LEVEL +10.00m AGL

APPROX.TREE LEVEL +10.00m AGL

4000 2000 0 5000 7500

ORIGINAL SCALE AT A3 - 1:100

ALL DIMENSIONS IN MILLIMETRES

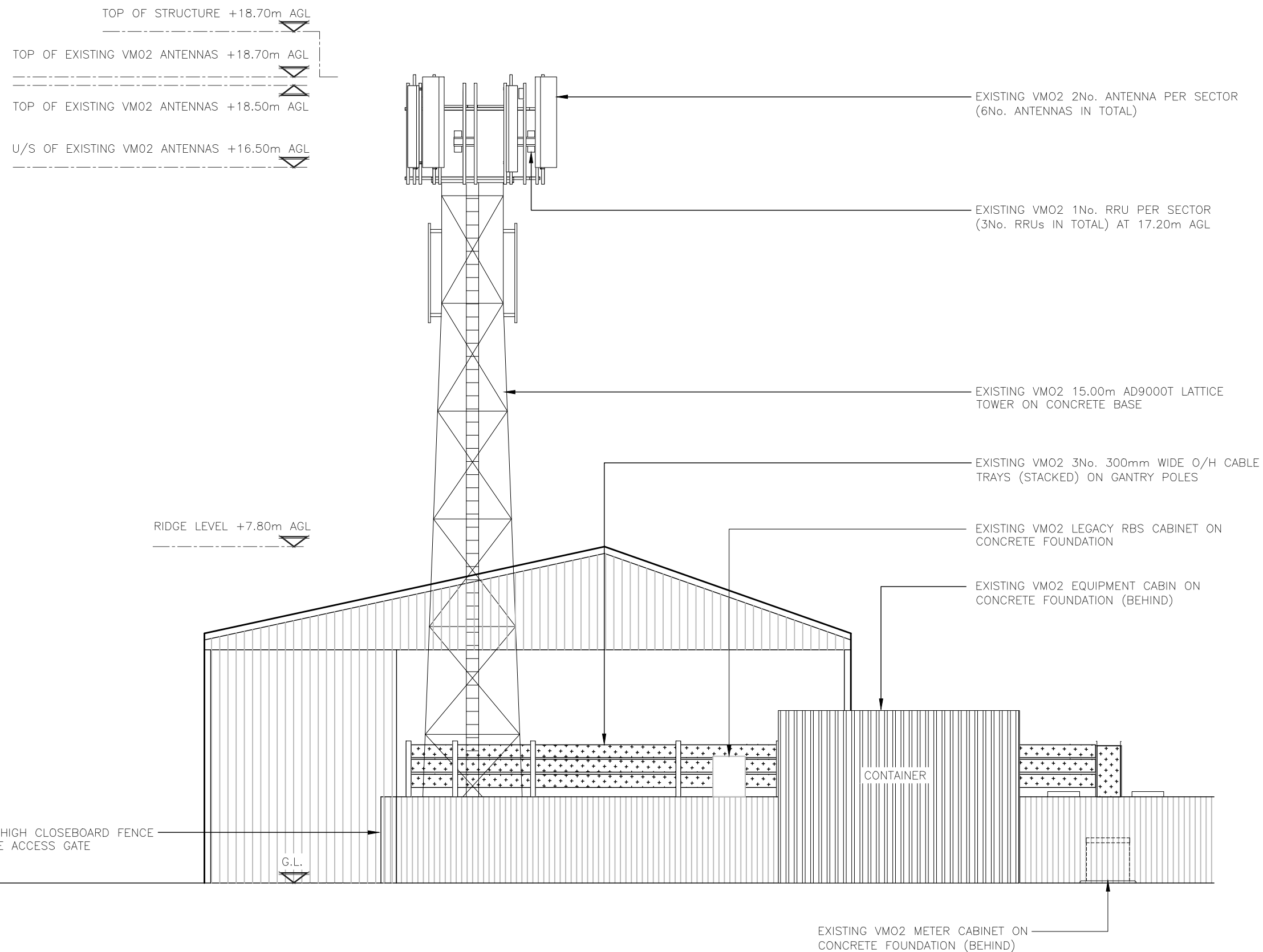
These drawings comply with VM02 Standard ICNIRP guidelines, Designed in accordance with Cornerstone documents: SDN0007 & SDN0008

PROPOSED SITE PLAN (1:100)

ALL DIMENSIONS ARE IN mm UNLESS NOTED OTHERWISE

N.G.R E: 471998 N: 205971

NOTES:



EXISTING NORTH EAST ELEVATION  
(1:100)



|     |                     |     |    |          |
|-----|---------------------|-----|----|----------|
| A   | Issued for Approval | PRM | AA | 27.02.24 |
| REV | MODIFICATION        | BY  | CH | DATE     |

**WHP Telecoms Ltd**  
 Faraday Court  
 401 Faraday Street  
 Birchwood Park  
 Warrington WA3 6GA  
 Tel: 01925 424100 Fax: 01925 424101  
 e-mail: info@whptelecoms.com

**O<sub>2</sub>**  
**CORNERSTONE-SOUTH EAST**

|               |        |      |
|---------------|--------|------|
| Cell Name     |        | Opt. |
| CHINNOR R.F.C |        | -    |
| Cell ID No    |        |      |
| CORNERSTONE   | VM02   | VF   |
| 10738426      | 001354 | N/A  |

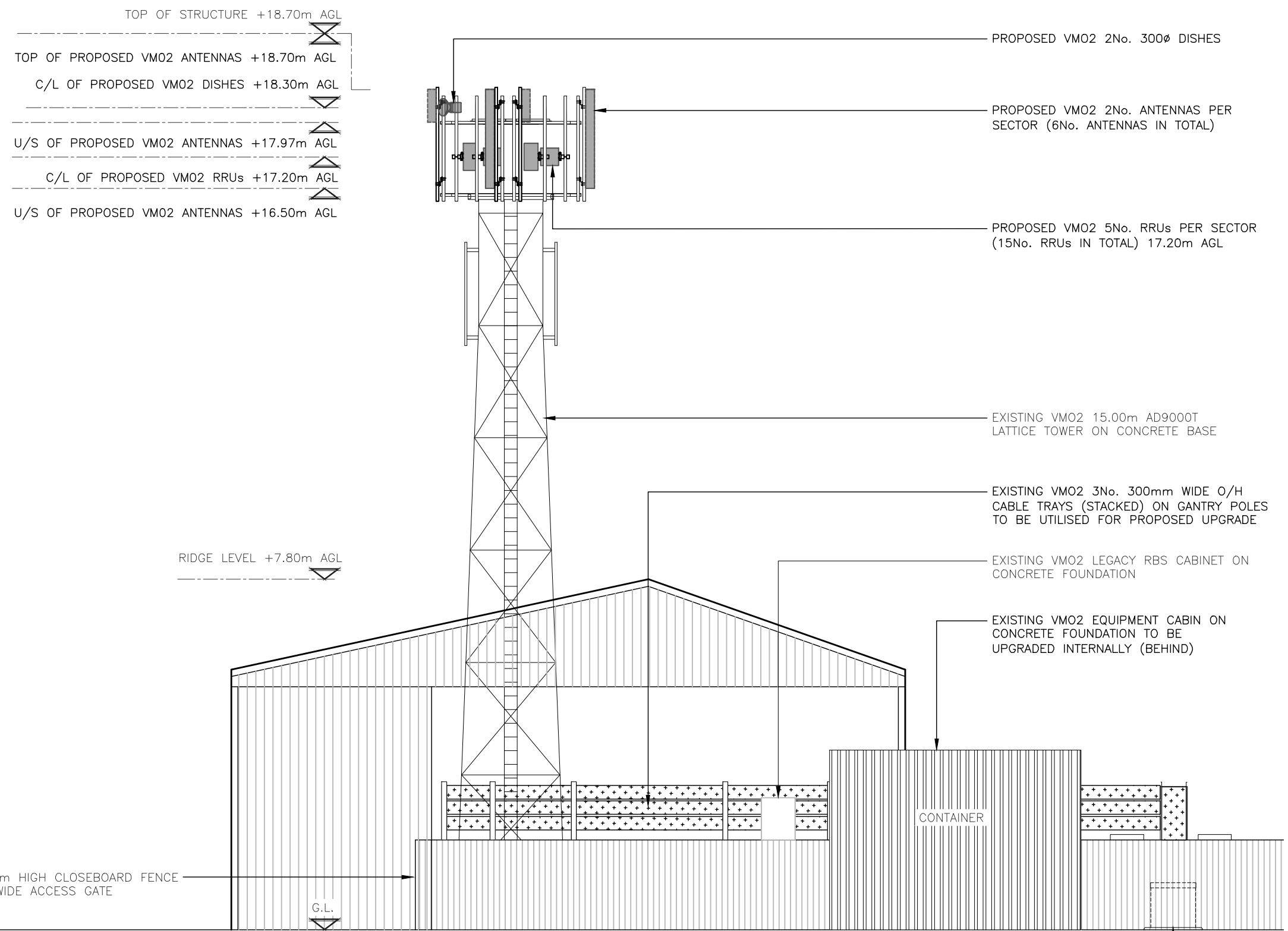
**Site Address / Contact Details**  
 KINGSEY ROAD  
 THAME  
 OXFORDSHIRE  
 OX9 3WE

|   |                            |                  |                   |                  |
|---|----------------------------|------------------|-------------------|------------------|
| Drawing Title:<br>EXISTING SITE ELEVATION |                            |                  |                   |                  |
| Purpose of issue:<br>PLANNING             |                            |                  |                   | Dwg Rev:<br>A    |
| Drawing Number:<br>300                    |                            |                  |                   | Pack Issue:<br>A |
| Surveyed By:<br>WHP                       | Original Sheet Size:<br>A3 | Pack Issue:<br>A |                   |                  |
| Drawn:<br>PRM                             | Date:<br>27.02.24          | Checked:<br>AA   | Date:<br>27.02.24 | A                |

ALL DIMENSIONS ARE IN mm UNLESS NOTED OTHERWISE

N.G.R E: 471998 N: 205971

NOTES:



PROPOSED NORTH EAST ELEVATION

(1:100)

4000 2000 0 5000 7500

ORIGINAL SCALE AT A3 - 1:100

ALL DIMENSIONS IN MILLIMETRES

These drawings comply with VMO2 Standard ICNIRP guidelines,  
Designed in accordance with Cornerstone documents: SDN0007 & SDN0008

|     |                     |     |    |          |
|-----|---------------------|-----|----|----------|
| A   | Issued for Approval | PRM | AA | 27.02.24 |
| REV | MODIFICATION        | BY  | CH | DATE     |

**WHP Telecoms Ltd**  
 Faraday Court  
 401 Faraday Street  
 Birchwood Park  
 Warrington WA3 6GA  
 Tel: 01925 424100 Fax: 01925 424101  
 e-mail: info@whptelecoms.com

**O<sub>2</sub>**  
 CORNERSTONE-SOUTH EAST

|               |        |     |
|---------------|--------|-----|
| Cell Name     | Opt.   |     |
| CHINNOR R.F.C | -      |     |
| Cell ID No    |        |     |
| CORNERSTONE   | VM02   | VF  |
| 10738426      | 001354 | N/A |

Site Address / Contact Details  
 KINGSEY ROAD  
 THAME  
 OXFORDSHIRE  
 OX9 3WE

|                   |                         |                      |          |
|-------------------|-------------------------|----------------------|----------|
| Drawing Title:    | PROPOSED SITE ELEVATION |                      |          |
| Purpose of issue: | PLANNING                | Dwg Rev:             |          |
| Drawing Number:   | 301                     |                      | A        |
| Surveyed By:      | WHP                     | Original Sheet Size: | A3       |
| Drawn:            | PRM                     | Checked:             | AA       |
| Date:             | 27.02.24                | Date:                | 27.02.24 |
| Pack Issue:       |                         |                      | A        |