




TTC Gritting Areas

Revised Nov 2019

SCALE :	DATE :
1 : 10000	12/11/2019
MAP FILE REFERENCE :	
(Reference)	

For Technology Services Ltd. Email: tsl@technology-services.co.uk
Map based on Ordnance Survey MasterMap or 1:25000 scale data with
the provision of the Controller of the Crown, © Crown Copyright 2019



-  TTC Gritting Area
-  TTC Gritting/Snow Plough Area
-  OCC Gritting Area

