

Thame Town Council

Town Hall, High Street, Thame, Oxon, OX9 3DP
Tel: 01844 280485

Priest End

SCALE:
1: 5000

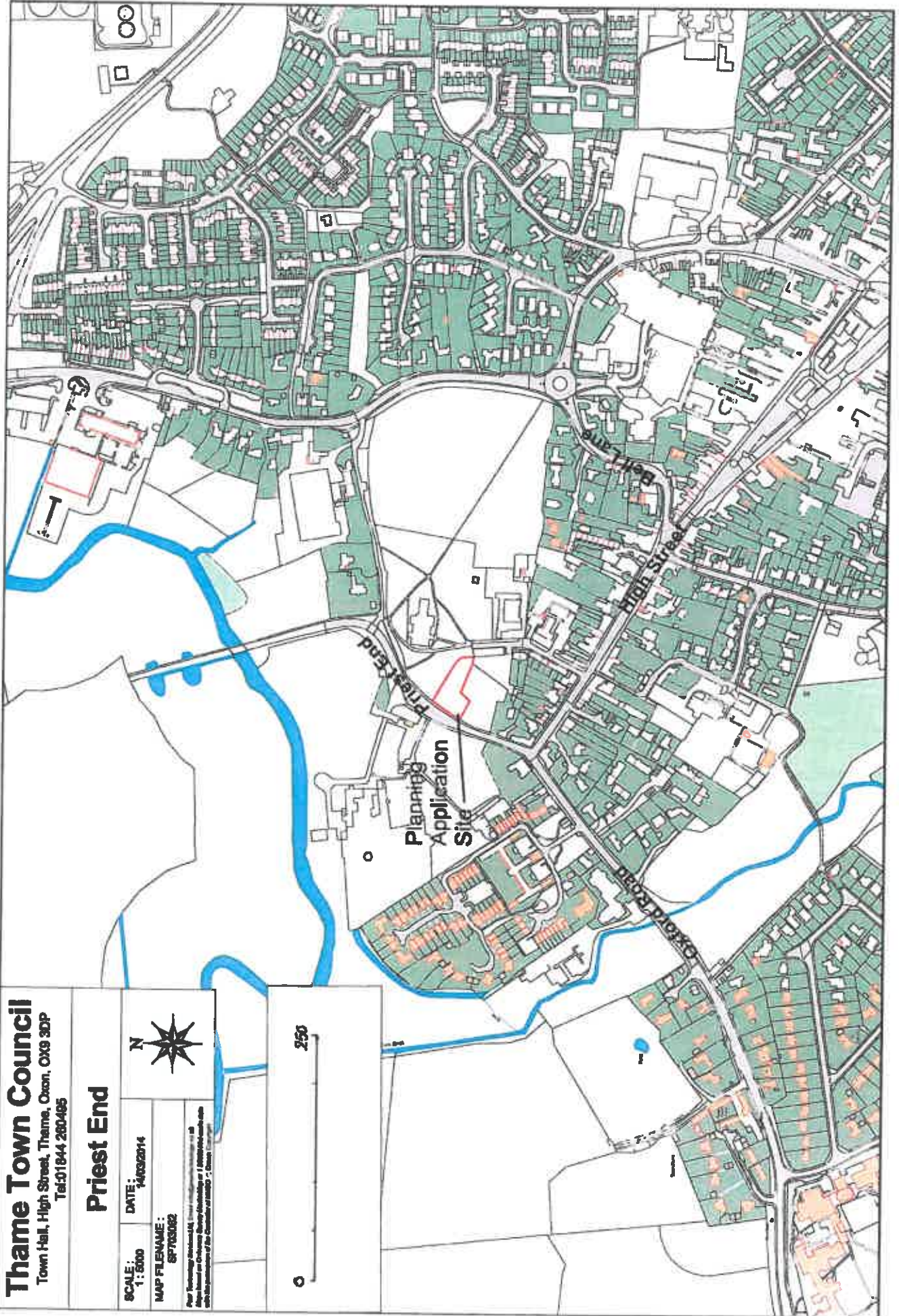
DATE: 14/03/2014

MAP FILENAME:
SP703002

PDF generated by MapInfo Professional v12.5.1
MapInfo Professional is a registered trademark of Bentley Systems, Incorporated.
All other trademarks are the property of their respective owners.




0 250





TITLE NUMBER
ON240649



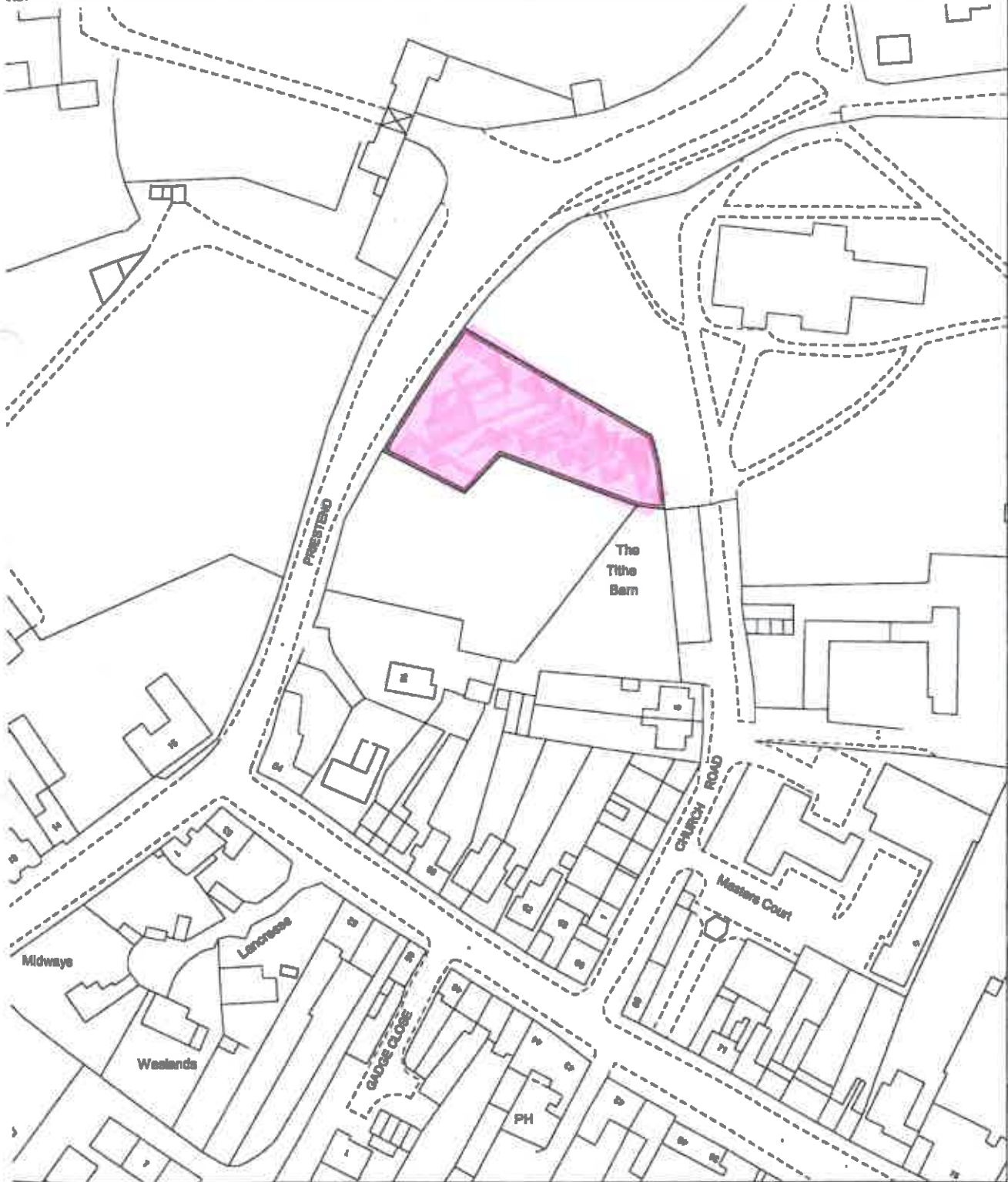
OXFORDSHIRE : SOUTH OXFORDSHIRE

ORDNANCE SURVEY MAP REFERENCE

SP70068W

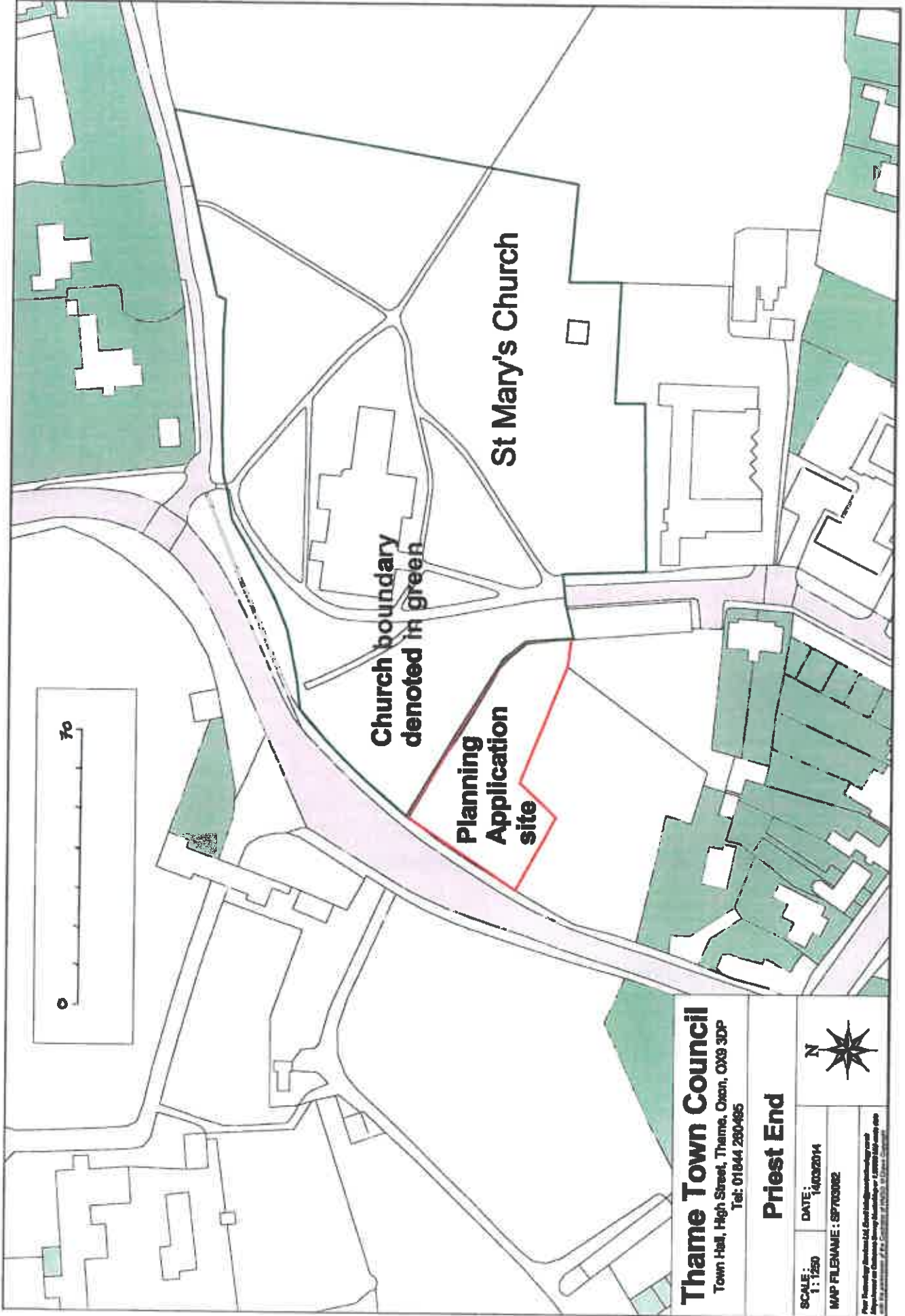
SCALE 1:1250 Enlarged from 1:2500

© Crown Copyright. Produced by HMLR. Further reproduction in whole or in part is prohibited without the prior written permission of Ordnance Survey. Licence Number GD 27272B.



 **PRIEST END ALLOTMENTS.**





Thame Town Council

Town Hall, High Street, Thame, Oxon, OX9 3DP
Tel: 01844 280465

Priest End

SCALE: 1:1250

DATE: 14/02/2014

MAP FILENAME: SP703002



Plan Information: Ordnance Survey (OS) Data © Crown Copyright and the Controller of Her Majesty's Stationery Office 2014. All Rights Reserved.